

# Bike Tour of Mattapan's Urban Wilds

## 1:00 pm, Sunday, June 12, 2016

On this 5-mile ride, we'll explore the open spaces of Mattapan, discovering Gladeside, Currier St., Kennebec/Alabama/Colorado/ and Mattahunt Woods and Woodhaven Park.

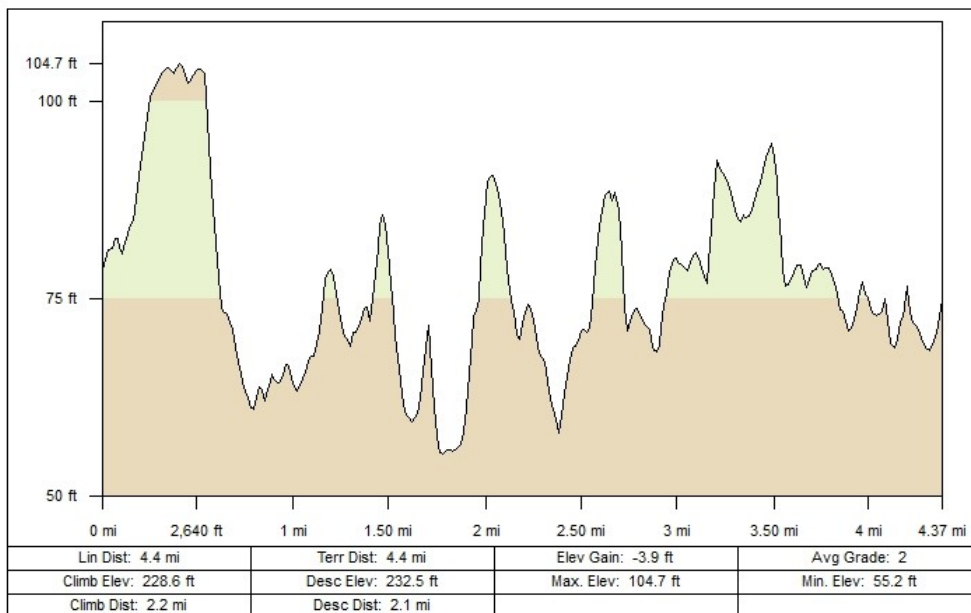
Ride info, eventually with photos, is online at <http://www.masspaths.net/rides/MattapanUrbanWilds2016.html>

**Miles    Turn**

- 0.0    Left on Norfolk St.
- Right on Walk Hill St. sidewalk
- Cross Blue Hill Ave. at walk light
- Straight on Walk Hill St.
- [Optional straight to Boston Nature Center and back]
- Left on Almont St.
- Right on Alabama St.
- Right on Currier St.
- Stop at Currier St. Woods**
- Left on Messinger St.
- Right on Colorado St.
- Stop at Kennebec/Alabama/Colorado Urban Wild**
- Left on Canaan St.
- Left on Savannah Ave.
- Stop at Mattahunt Urban Wild**
- Turn around
- Left on Messinger St.
- Left on Woodhaven St.
- Stop at Woodhaven Park**
- Right on Blue Hill Ave.
- Left on Babson St.
- Right on Cookson St.
- Left on West Selden St.
- Right on Lena Terrace
- Stop at Gladeside Urban Wild**
- Turn around
- Left on Selden St.
- Right on Wooddale Ave.
- Left on Delhi St.
- Right on Crossman St.
- Stop at rock outcrop**
- Right on Babson St.
- Right on Norfolk St.
- Right on Mildred Ave.
- 4.37    Stop

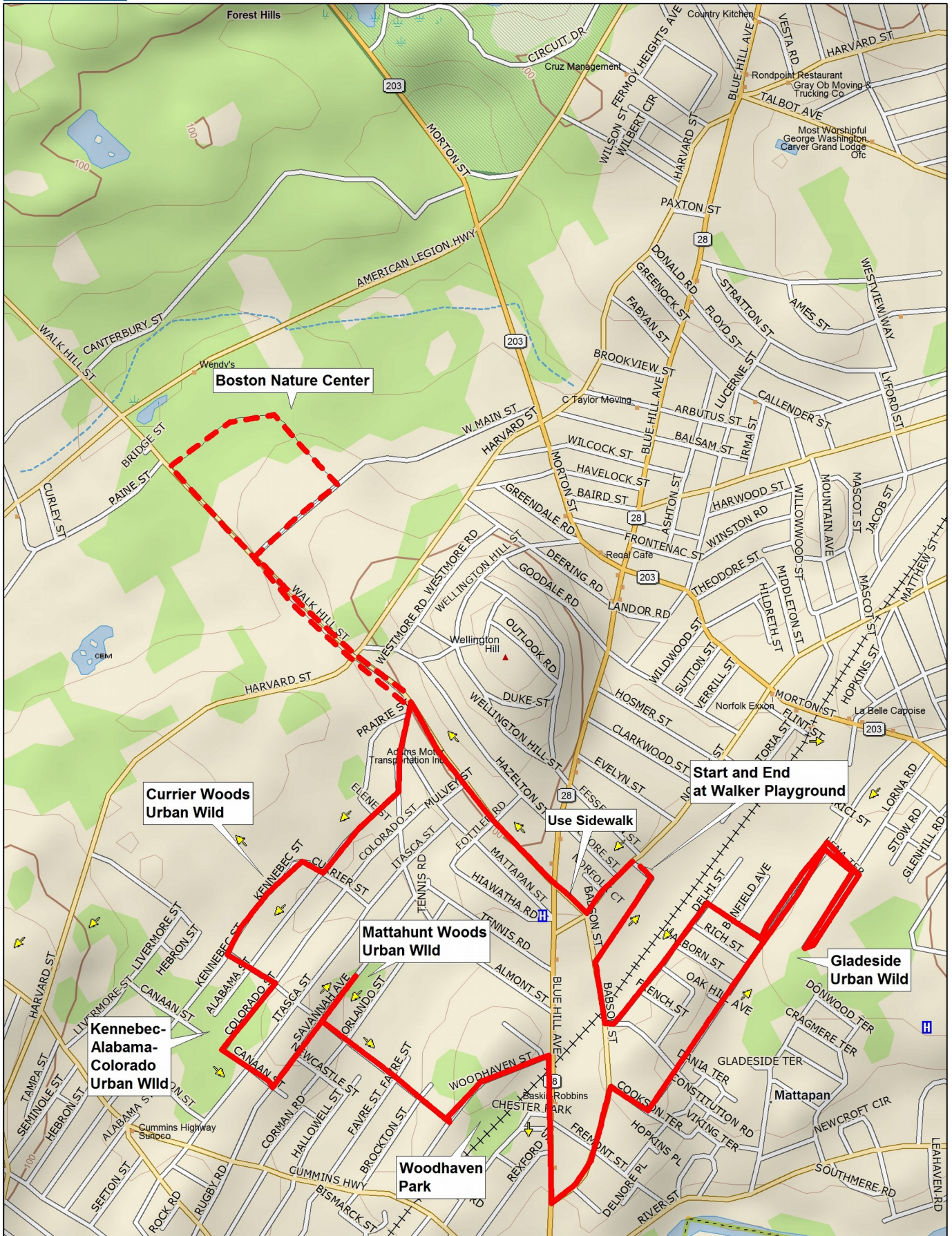


Topo North America™ 10



Data use subject to license.  
 © DeLorme, Topo North America™ 10.  
[www.delorme.com](http://www.delorme.com)

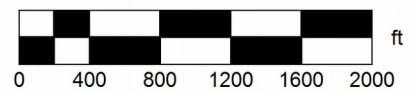
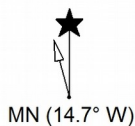




Data use subject to license.

© DeLorme. Topo North America™ 10.

www.delorme.com



Data Zoom 14-0