

# Following Boston's Stony Brook

Saturday, April 27, 2019 at 10:00 am at Adams Park in Roslindale Square

Starting from the city's highest point, Bellevue Hill, the stream known as Stony Brook goes through Stony Brook Reservation, Hyde Park, Roslindale, Jamaica Plain (including its Stonybrook neighborhood), Mission Hill, Roxbury, and the Fenway on its way to the Charles River. But it's almost all underground! Join Jessica Mink, whose house abuts the creek's conduit, on this bike ride to see how close we can come to its route. The group will return following the Muddy River and Bussey Brook.

Look for pictures at <http://www.masspaths.net/rides/StonyBrook2019.html>

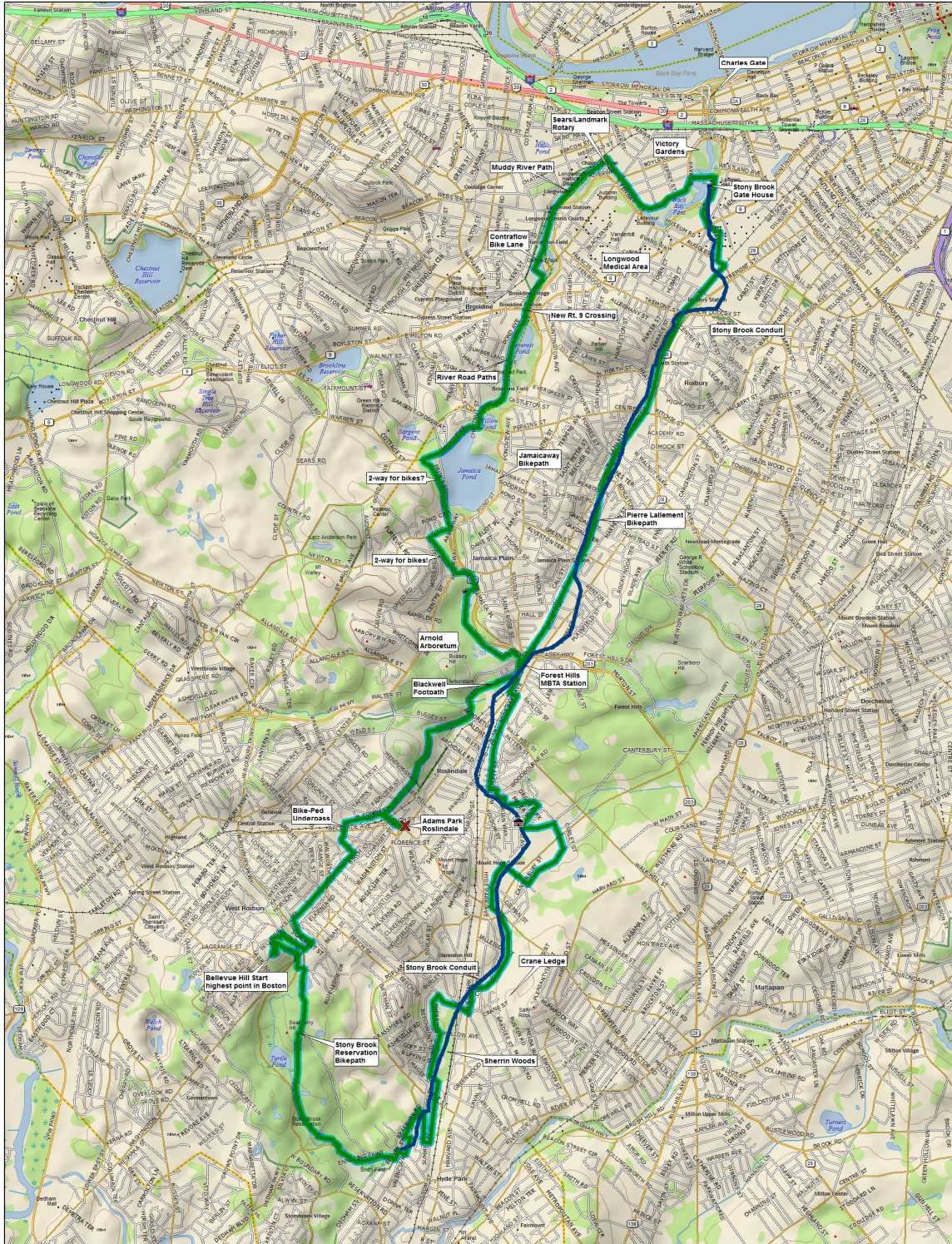


<u>Miles</u>	<u>Action</u>	<u>Miles</u>	<u>Action</u>
0.0	Start at Adams Park in Roslindale	7.7	Left on Bourne St.
0.0	Left on South St.	7.7	Left on Catherine St.
0.1	Straight under railroad tracks	7.8	Right on Wachusett St.
0.2	Left on Conway St.	8.0	Left on Southbourne St.
0.2	Straight across Robert St.	8.1	Right on Hyde Park Ave.
0.3	Straight on park path	8.7	Left on Ukraine Way
0.4	Left through tunnel under tracks	8.7	Right on Washington St.
0.5	Straight on Metcalf Ave. across Belgrade Ave.	9.0	Right on sidewalk after crossing the Arborway
0.5	Left on Haslet St.	9.0	Left on Southwest Corridor bike path
0.6	Right on Roslindale Ave.	10.6	Cross Centre St. and Jackson Square
1.2	Left on Liszt St.	11.6	Left on Ruggles St.
1.3	Right on Washington St.	11.7	Right on Leon St. into Northeastern campus
1.4	Right on paved path	11.9	Left on Greenleaf St.
1.4	Cross West Roxbury Parkway	12.0	Cross Huntington Ave. at Parker St.
1.5	Straight on paved path through woods	12.0	Straight on sidewalk next to MFA
1.6	Left on road up Bellevue Hill	12.1	Cross Fenway
1.8	Summit (346 feet)	12.1	Right on path along Fenway
2.0	Right on West Roxbury Parkway		
2.0	Cross Washington St.	11.2	<b>Stop at Stony Brook Gate</b>
	Look left toward downtown!		
2.1	Left on Blue Ledge Drive	12.2	Continue on path along Fenway
2.2	Right on East Boundary Rd. (paved path)	12.3	Left on sidewalk along Agassiz Rd.
	Enter Stony Brook Reservation	12.4	Left onto sidewalk along Park Drive
2.5	Right at fork in path	12.7	Leave sidewalk onto Park Drive
	Turtle Pond on right is source of Stony Brook	12.9	Straight across Brookline Ave.
3.4	Right to parking lot	13.1	Left onto bikepath through gap in island
3.4	Left on Enneking Parkway Stony Brook on left	13.7	Right on Netherlands Rd.
3.7	Left on Beaver St.	13.8	Left onto Aspinwall
3.9	Left on Chestnut St.	13.9	Cross Brookline Ave. to path
3.9	Right on Braewood St.	14.1	Cross Washington St. (Rt.9) at new light
	Right on Myopia Rd.	14.3	Straight on bikepath
	Right on Austin St.	15.1	Right on Perkins St.
	Left on Parrott St.	15.4	Cross Francis Parkman Drive
4.0	Left on Summer St.	15.5	Left on Prince St.
4.5	Straight on Gwinnett St. across West St.	15.9	Right on Arborway
4.6	Left on Marston St.	16.0	Right on Pond St.
4.7	Right on Austin St.	16.2	Left on May St.
5.0	Left, then Right on Sherrin St.	16.4	Cross Centre St. onto Arborway sidewalk
5.2	Right on Dale St.	16.6	Right into Arboretum entrance
5.4	Over railroad track on bridge	17.1	Left at fork in road
5.4	Left on Hyde Park Ave.	17.2	Right on Arborway ramp
5.7	Right on American Legion Highway at light	17.3	Right on South St.
5.9	Detour to Crane's Ledge and view of valley	17.3	Straight on Washington St. at light
6.3	Left on Cummins Highway	17.4	Right through gate onto Blackwell Footpath
6.4	Right on Harding Rd.	17.4	Stop at look at Bussey Brook entering conduit
6.5	Straight on Bradstreet Ave.	17.7	Left on South St.
6.7	Right on Mount Hope St.	18.1	Straight into Arboretum at Bussey St.
6.8	Cross American Legion at light	18.2	Left on narrow dirt path
6.9	Left on Canterbury St.	18.3	Straight on Arborway Rd.
7.2	Cross American Legion Highway at light	18.5	Straight on Conway St.
7.3	Left on Neponset Ave.	18.7	Left on South St. under railroad tracks
7.5	Right on Halliwell St. (at Jessica's house)	18.8	End at South St. and Belgrade Ave.

# Following Boston's Stony Brook



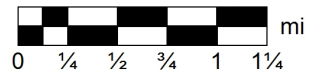
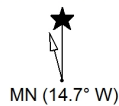
Topo North America™ 10



Data use subject to license.

© DeLorme. Topo North America™ 10.

www.delorme.com



Data Zoom 13-0